

Magnetic Island Walking Trail Map


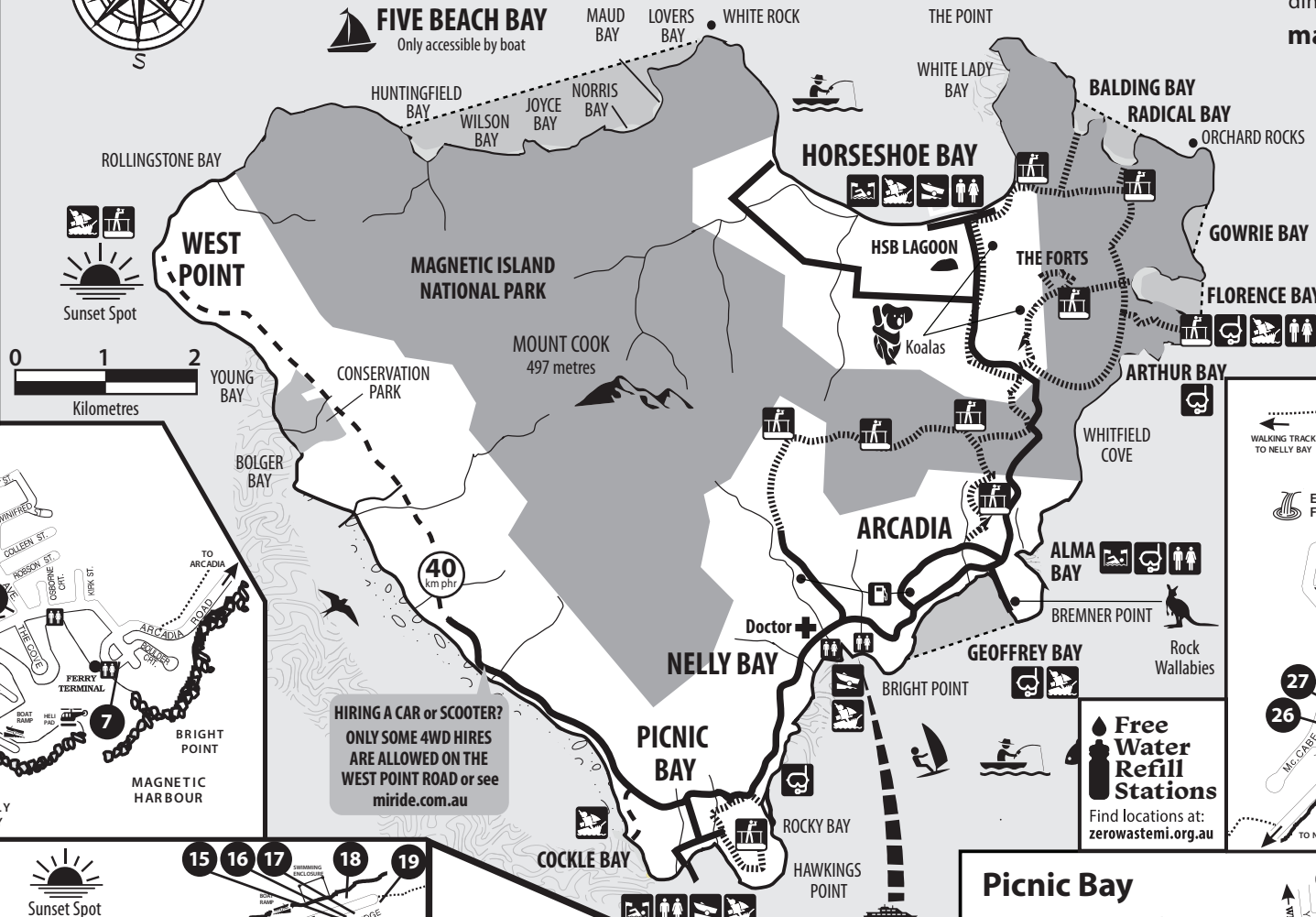
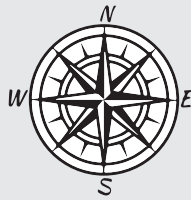
TOP 40 Things To Do on Maggie plus ferry/bus timetables, dining, tours etc. visit:



magneticislandguide.com.au

Nelly Bay

1. Magnetic Island Gym
2. Performance Physio 1
3. Shambhala Retreat
4. Amaroo On Mandalay & Up The Garden Path
5. Ray White Townsville
6. Granite
7. MI Ride Discovery Tours (Pick up pt)
8. MI Rentals Car Hire & Jeeps On Maggie
9. ProDive
10. Performance Physio 2
11. Ceylon Curry Corner
12. MI Day Spa & Retreats
13. Nomads



FIVE BEACH BAY
Only accessible by boat

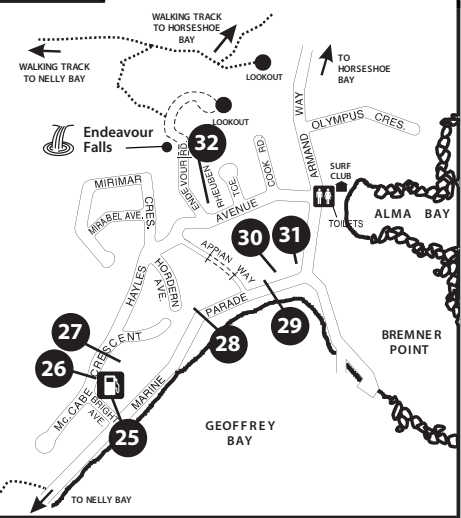
MOUNT COOK
497 metres

HIRING A CAR or SCOOTER?
ONLY SOME 4WD HIRE ARE ALLOWED ON THE WEST POINT ROAD or see miride.com.au

Free Water Refill Stations
Find locations at: zerowastemi.org.au

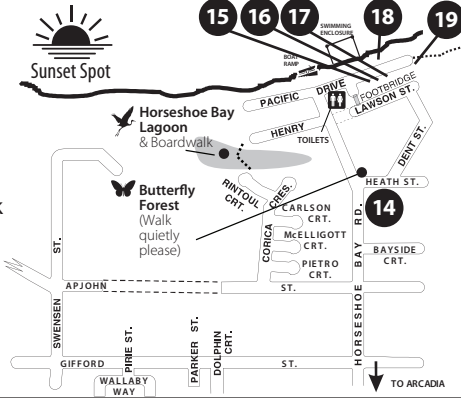
Arcadia

25. Arcadia Bakehouse
26. Arcadia General Store & Fuel
27. 1st Arcadia Beach Car Hire
28. Peter Lawson Fine Art
29. Pleasure Divers
30. Arcadia Village Motel
31. Arcadia Village Hotel
32. RSL Hall



Horseshoe Bay

14. Roamer Hostels Wildlife Park
15. Horseshoe Bay Fish & Chips
16. Noodles
17. Marlin Bar
18. Island Time Cruises
19. Adele's Cafe



LEGEND

- Unsealed Road
- ▬▬▬▬▬▬ Walking Track
- ▭ Marine Green Zone (NO fishing FINES apply)
- ▭ Mangroves
- ▭ Reef
- ▭ National Park Boundary
- 🚰 Stinger Nets/Surf Life Saving
- 🚰 Snorkel Trail
- 🚰 Shipwreck
- 🚰 Public Toilets
- 🚰 Boat Ramp
- 🚰 Fuel
- 🔍 Lookout

Picnic Bay

20. Picnic Bay Hotel
21. Maggie Island Brewery
22. CStay
23. Magnetic Museum
24. Magnetic Island Golf Club



MAGGIE ISLAND BREWERY

Quality handcrafted **beers**, local spirits, wine and food from our Sea Salt Arcade friends, suited to our laid back island lifestyle

Check our socials for opening hours, events, live music and more!

Sea Salt Arcade, 9 The Esplanade, Picnic Bay
magneticislandbrewery.com.au

MAP 21 REF

Magnetic Island Walking Trail Map

1. The Forts Walk: 2km (1.5 hrs return)
Starting at the Forts Hub, the track winds along the ridge with good views above Arthur and Florence Bays. On the way up there are two WWII gun emplacements. At the top are two buildings, the Observation Tower and the Command Post, with uninterrupted views of the coast. To the north is Palm Island, and on a clear day you might see Hinchinbrook Island.

2. Horseshoe Bay to Balding Bay: 3km (45 mins)
OR, Horseshoe Bay to the Forts Junction (via Radical, Florence and Arthur Bays): 5.4km (2 hrs)
From the eastern end of Pacific Drive the track climbs up through eucalypt forest along a ridge. A turn left off the track leads down through shady trees to a secluded beach in Balding Bay. By continuing along the ridge it is about the same distance to Radical Bay. A road leads from Radical Bay back to the main road and the Forts Hub.

3. Forts to Horseshoe Bay 2.3km (50 min)
Start at The Forts and walk the track, (not on the road), to Horseshoe Bay.

4 & 5. Nelly Bay to Arcadia: 6 km (2 hrs)
A great walk to take lunch and admire the views. Starting at the far end of Mandalay Avenue, this track passes alongside Gustav Creek, up a steady climb to the saddle of the ridge, with Nelly Bay on one side and Horseshoe Bay the other. Birds and wildlife can be seen here, and bush orchids at the right time of the year. Continue along the ridge through open eucalypt forest to an excellent view of Horseshoe Bay. Further along, a left turn off leads to Horseshoe Bay and links to the start of The Forts track, or continue on and a turn off left leads to the Sphinx Lookout, or continue on to Arcadia and Endeavour Falls near the end.

6. Hawking's Point, Picnic Bay: 600m (30 min)
One of the shortest walks with an exceptional view. It begins at the end of Picnic Street in Picnic Bay and winds its way up to a huge granite boulder. You can see from Mt. Stuart in the south (topped with antennae) to the Paluma range in the north. In between you will find Ross River, the Port and Ross Creek where the ferry terminals are located. The Casino and the Entertainment Centre are in the foreground with the city centre behind, and above The Strand (foreshore) towers Castle Hill. On the other side of the lookout there is a great view of Rocky Bay, then along Nelly Bay beach to Geoffrey Bay. Mt. Cook (497 metres) is in the center of the Island.

7. Picnic Bay to West Point: 8km (2.5 hrs)
Following the road past the golf course, this walk is along the bush track that links the bays on the western side of the Island. This area is very different to the rest of the Island. The track passes alongside tidal wetlands, mangroves and salt-water swamps, over four freshwater creeks (after rain), through savannah grasslands and paperbark trees. At the end of the walk you will be on West Point beach the closest point to the mainland. *Or take the bus tour to West Point: miride.com.au*

Interpretive Signs: While walking around the Island keep an eye out for the informative signs on fauna and flora, heritage and the ship wreck trails. **Other Island activities** include snorkeling, sailing, diving, golf, jet skiing, taking a bus tour or cruise, or hiring a boat.

For more detailed information on walking tracks, the Top 40 Things To Do on Maggie, ferry timetables, accommodation, dining shopping and more visit: magneticislandguide.com.au

mi Ride
Magnetic Island DISCOVERY TOURS

MAP 7 REF

Discover the side of Maggie that few people see on our West Coast Eco Adventure and West Point Sunset Safari!

- Explore remote beaches, forests, mangroves, waterfalls, and creeks.
- Discover koala hot spots and learn about the island's history and culture.
- Comfortable 4WD, air conditioned bus with low step access.

Take a ride on the wild side!
BOOK NOW at miride.com.au
E: info@miride.com.au P: 0413 517 651

Plus!
4WD BUS

- Special events/charters
- Educational tours
- Progressive dinners
- Themed nights

mi MAGNETIC ISLAND RENTALS

Go topless on Magnetic Island

- **TOPLESS JEEP WRANGLER** available in 2, 4 or 5 seat options
- **Zippy compact hatchback or family sized SUV**
- **7 seat people mover** for families or groups
- **The only 5 seat TOPLESS hire vehicles** on Magnetic Island
- Best range of quality, air-conditioned vehicles at competitive prices

MAP 8 REF

Topless Jeep Wrangler 2 seat auto \$149 per day	Topless Jeep Wrangler 4 seat auto or manual \$159 per day	Topless Jeep Wrangler 5 seat auto \$179 per day
MG3 Core Compact Hatch 5 seat auto \$79 per day	Hyundai Tucson Family SUV 5 seat auto \$99 per day	LDV G10 People Mover 7 seat auto \$129 per day

Book your car now and enjoy the freedom of seeing Magnetic Island in comfort, and at your own pace!
Book at mirentals.net.au
or call **0408 498 367**
45 Sooning St, Nelly Bay

Prices correct as at 1st August 2024 however

PLUS YOU CAN HIRE:

- Baby capsules, car seats and child booster seats
- Snorkel gear
- Fishing rods and eskies
- Folding camp chairs and tables

NOMADS
1 NELLY BAY ROAD

ISLAND BURGER
MAGNETIC ISLAND

\$20
CHEESEBURGER WITH BALTER CERVEZA
OR GLASS OF HOUSE WINE
EVERYDAY 3PM-5PM

BURGERS
PROBABLY THE BEST IN NORTH QUEENSLAND
SALADS & KIDS MENU

TAKEAWAY AVAILABLE 07 4413 7360

THE ISLAND BAR
BAR OPEN TO THE PUBLIC
LOCATION: ABSOLUTE OCEANFRONT
LIVE SPORTS • DAILY EVENING EVENTS
PET FRIENDLY

BREAKFAST 8AM TO 10:30AM
LUNCH/DINNER 12PM - 8PM
BAR 10AM TO MIDNIGHT

MAP 13 REF

SNORKELING FISHING FUN

Small groups of 8 or less

Today's Going To Be A Good Day!

MAGNETIC ISLAND (time) CRUISES
DAY CRUISE
From Only **\$120** HALFDAY

We Give You The very Best Of Maggie At Low Prices

Everything included just bring a towel

OUR TOURS RUN DAILY DEPARTING AT 8:45AM
We are proud of our home and we'll quickly show you why we're a renowned world class tourism destination.
We limit guests to 8 for personal experience or 10 for private bookings.
All top quality snorkel & fishing gear supplied.
Fun for all ages. Weather permitted.
Toilet/changeroom onboard.
Food/drinks supplied.
BYO welcome.

MAP 18 REF

VOTED TOP 10% OF LISTINGS ON TRIP ADVISOR 2024

BOOK ONLINE 0499 996 653
islandtimecruises.com.au

ARGADIA STORE
QUALITY FOOD SPECIALISTS

MAP 26 REF

HEALTHY DAIRY GOODS
COFFEE Breads **ORGANIC**
MEATS GOURMET SEAFOOD
GLUTEN FREE easy **UNIQUE RANGE**
FRUIT & VEG meals delicious

PETROL - Unleaded | Diesel | Premium Unleaded

OPEN 7 DAYS | 8AM - 6PM
Shop 1-5 Bright Avenue, Arcadia

Phone 4778 5387 | orders@arcadiastoreaust.com.au

CELEBRATING 10 YEARS OF EXCELLENCE
tripadvisor